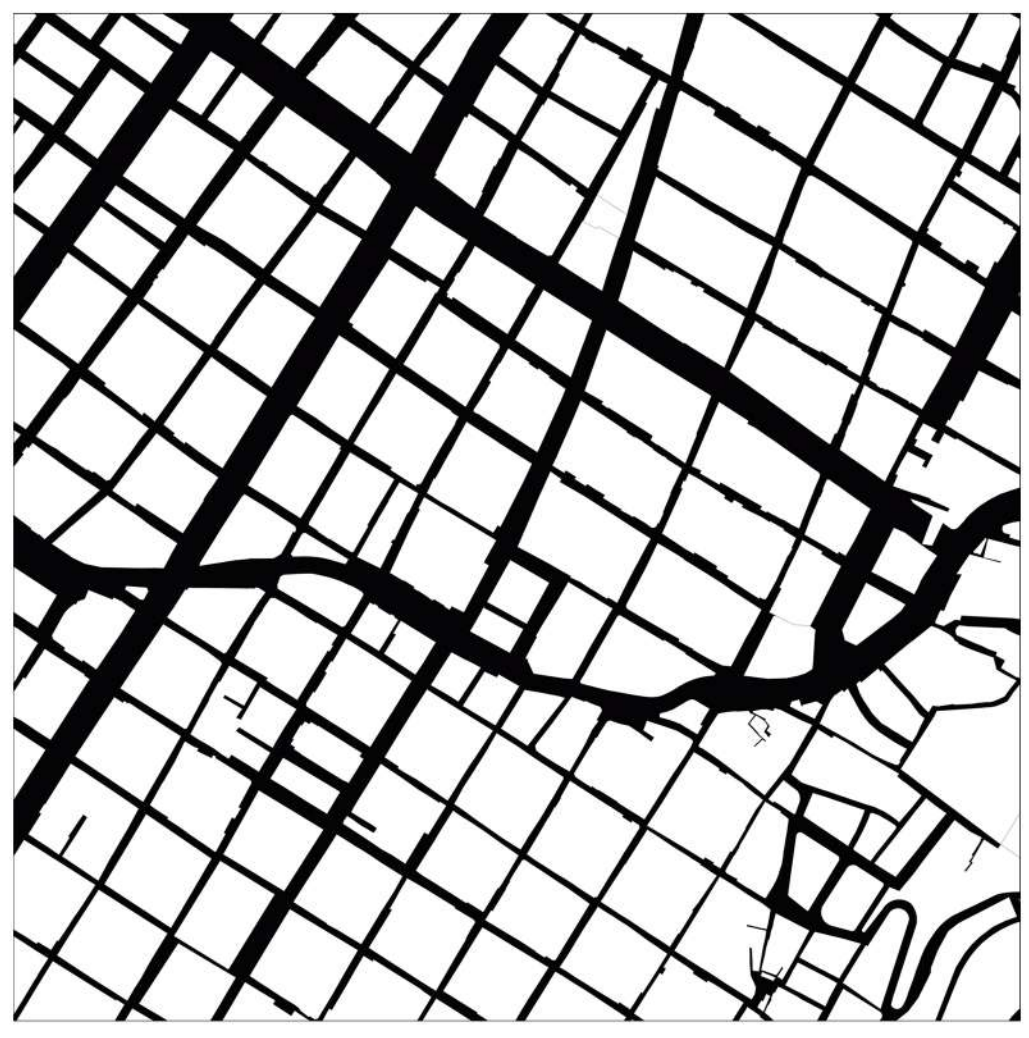


# ANÁLISIS TRAMO CALLE 19 Y AVENIDA JIMÉNEZ



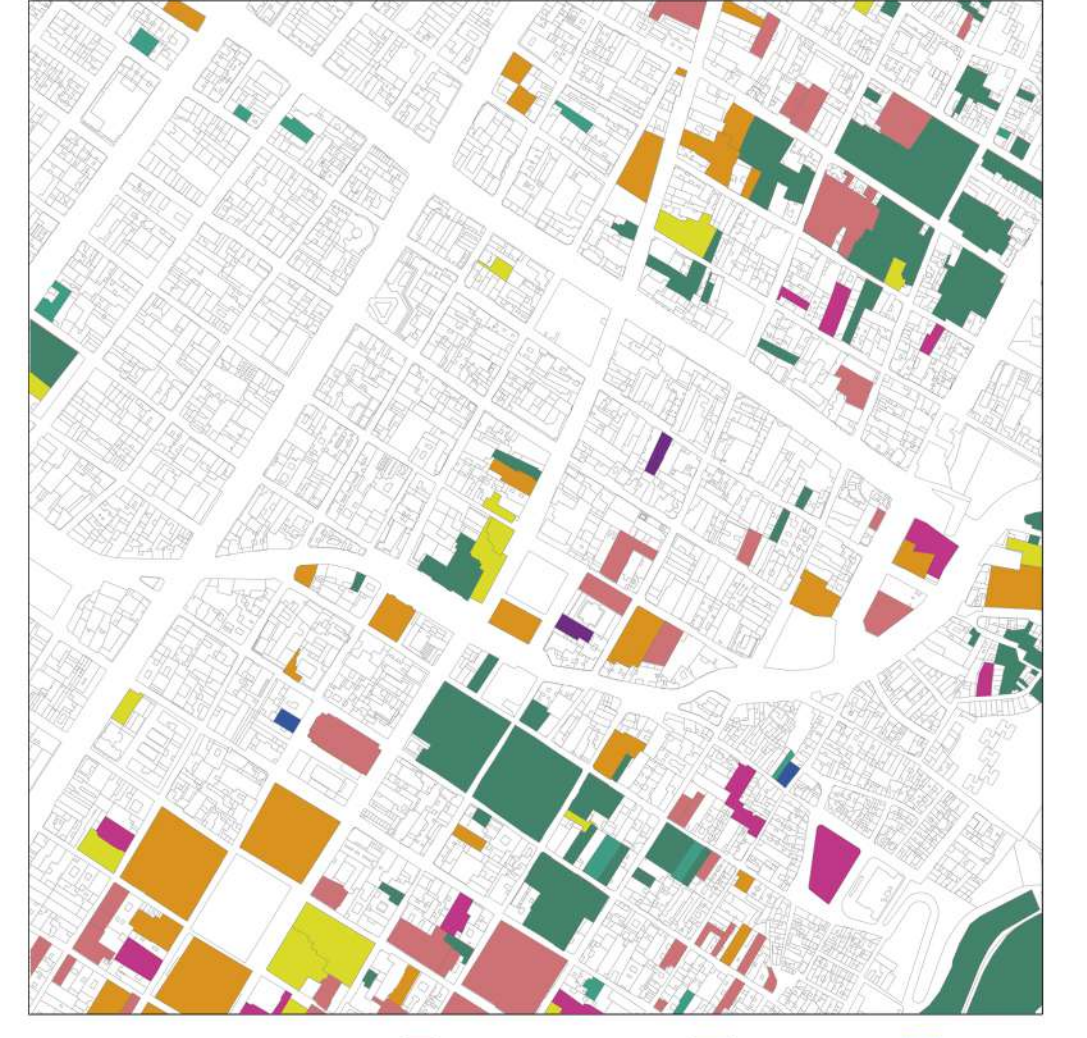
Malla vial  
Esc 1:2000




Plano de Usos  
Esc 1:2000



Plano alturas  
Esc 1:2000



Plano de equipamientos  
Esc 1:2000





Tejido  
Esc 1:2000



Estructura ambiental  
Esc 1:2000



Ruta de SITP y troncales de transilenio  
Esc 1:2000



Sistema vial  
Esc 1:2000

